
NARROMINE SHIRE COUNCIL
ORDINARY MEETING BUSINESS PAPER – 13 OCTOBER 2021
REPORTS TO COUNCIL – INFRASTRUCTURE AND ENGINEERING SERVICES

1. WORKS REPORT

Author	Director Infrastructure and Engineering Services
Responsible Officer	Director Infrastructure and Engineering Services
Link to Strategic Plans	CSP – 4.3.4 Ensure Council's property assets are monitored and well managed

Executive Summary

This report provides information regarding works undertaken for the given period in regards to both operational and capital works.

Report

The Works Report (**Attachment No. 1**) for the period 2 September 2021 to 6 October 2021 is presented to Council for information.

Financial Implications

Council has provision for these services in its Operational Budget.

Legal and Regulatory Compliance

Local Government Act 1993
Roads Act 1993

Risk Management Issues

Nil

Internal/External Consultation

Nil

Attachments

1. Works Report

RECOMMENDATION

That the information be noted.

NARROMINE SHIRE COUNCIL
ORDINARY MEETING BUSINESS PAPER – 13 OCTOBER 2021
REPORTS TO COUNCIL – INFRASTRUCTURE AND ENGINEERING SERVICES

2. TRANSFER OF DRAINAGE ASSETS FROM INLAND RAIL'S PARKES TO NARROMINE PROJECT TO COUNCIL

Author Director Infrastructure and Engineering Services
Responsible Officer Director Infrastructure and Engineering Services
Link to Strategic Plans CSP – 4.3.4 Ensure Council's property assets are monitored and well managed.

Executive Summary

With the construction and upgrade of the Inland Rail's Parkes to Narromine section, drainage structures had to be constructed or upgraded at railway level crossings. These structures will be handed over to Council. This report seeks Council's acceptance of these drainage structures in terms of Section 377 of the Local Government Act, 1993.

Report

With the construction and upgrade of the Inland Rail's Parkes to Narromine section, drainage structures had to be constructed or upgraded at railway level crossings to improve drainage. These structures will be handed over to Council for ongoing maintenance. The table below indicates the size and location of the structures. Council is required to accept the acquisition of these structures in terms of Section 377 of the Local Government Act, 1993.

Level Crossing	Crossing Name	Structure ID	Structure Type	No. of Cells (Horizontal)	Cell Width (m)	Cell Height (m)	No. of cells (Longitudinal)	Drawing reference
LX1098	Tomingley Road	1/1098 DDR1	RCBC	7	1.8	0.6	6	3-0001-240-DCW-00-DR-4303
LX1101	Fairview Siding Road	1/1101 DDR3	RCBC	1	0.6	0.45	5	3-0001-240-DCW-00-DR-5602
LX1102	Hargreaves Road	1/1102 DDR1	RCBC	1	0.6	0.3	7	3-0001-240-DCW-00-DR-5802
LX1103	Haberworth Lane	1/1103 DDR1	RCBC	1	0.6	0.3	6	3-0001-240-DCW-00-DR-5902

Financial Implications

Inland Rail funded the purchasing and the installation of these structures. Council will need to account for the capital value of the assets once received from Inland Rail and the associated depreciation costs. In addition, Council will be responsible for the ongoing maintenance and future replacement of these structures.

2. TRANSFER OF DRAINAGE ASSETS FROM INLAND RAIL'S PARKES TO NARROMINE PROJECT TO COUNCIL CONT.

Legal and Regulatory Compliance

Compliance with Section 377 of the Local Government Act, 1993.

Risk Management Issues

Nil

Internal/External Consultation

Internal consultation with Engineering department
Consultation with Inland Rail

Attachments

Nil


RECOMMENDATION

That the Council endorses the acquisition of drainage structures at the level crossings identified being:

- a) LX1098 Tomingley Road
- b) LX1101 Fairview Siding Road
- c) LX1102 Hargreaves Road
- d) LX1103 Haberworth Lane

André Pretorius
Director Infrastructure and Engineering Services


Attachment No. 1

	<p>MONTHLY WORKS REPORT</p> <p>Wednesday, 6 October 2021</p>	<p>Infrastructure and Engineering Services Narromine Shire Council Tel: 02 6889 9999 Fax: 02 6889 9998 mail@narromine.nsw.gov.au</p>
-----------------------------------------------------------------------------------	----------------------------------------------------------------------------	-----------------------------------------------------------------------------------------------------------------------------------------------------------------------------------------------------

*Road and Park users are to proceed with caution at all work sites and observe work signs to ensure safety.
Speed zones are enforceable with possible short delays.
For all enquiries, please contact Council's Infrastructure and Engineering Services Department on 6889 9999.*


URBAN ROADS – Narromine, Trangie, Tomingley	
Various Streets (Narromine)	<p><u>Maintenance:</u></p> <ul style="list-style-type: none"> Routine Maintenance Program such as patching and street sweeping, etc. Weed spraying of streets, lanes, gutters and footpaths ongoing. Weed spraying of the Narromine saleyards and Pound completed. The contractor engaged for the maintenance of the laneways has commenced. Maintenance grading complete, with pothole patching continuing. Linemarking complete along Dandaloo St (South), Manildra St (North), Derribong St and Algalah St
Various Streets (Trangie)	<p><u>Maintenance:</u></p> <ul style="list-style-type: none"> Routine Maintenance Program such as patching and street sweeping, etc. Replacement of Footpath at Derribong Street, Trangie Central School in progress. New drainage works will commence when dry enough in Enmore Street. Finalising designs for the intersection of drainage crossing at Enmore and Mungery Street. New drainage works will commence when dry enough in Mullah Street.
Various Streets (Tomingley)	<p><u>Maintenance:</u></p> <ul style="list-style-type: none"> Routine Maintenance Program by contractor.
UNSEALED ROADS NETWORK	
Various Unsealed Roads	<p><u>Maintenance: Map No. 1</u></p> <ul style="list-style-type: none"> Hamilton's Road Papworth Lane Tomkins Road Newhaven Road Swift's Lane <p><u>Capital: Storm/Flood Funding repair Map No. 2</u></p> <ul style="list-style-type: none"> Merrinong Road Dawe's Crossing Waterloo Road Montgomery's Road Cobboco Road <p><u>Roadside spraying completed by Council - Biosecurity</u></p> <ul style="list-style-type: none"> Tantitha Road Wards Road Strahorn Road

Attachment No. 1

 <p>Narromine SHIRE COUNCIL</p>	<p>MONTHLY WORKS REPORT</p> <p>Wednesday, 6 October 2021</p>	<p>Infrastructure and Engineering Services Narromine Shire Council Tel: 02 6889 9999 Fax: 02 6889 9998 mail@narromine.nsw.gov.au</p>
-----------------------------------------------------------------------------------------------------------------------------	----------------------------------------------------------------------------	-----------------------------------------------------------------------------------------------------------------------------------------------------------------------------------------------------


UNSEALED ROADS NETWORK CONT.	
	<ul style="list-style-type: none"> Dilladerry Road Fairview Road Cobboco Road Lincoln Lane Pineview Road Merrinong Road
SEALED ROADS NETWORK	
Various Sealed Roads	<p><u>Maintenance:</u></p> <ul style="list-style-type: none"> Pothole patching where required.
	<p><u>Capital:</u></p> <ul style="list-style-type: none"> Willydah Road – Rahab continuing <p><u>Roadside spraying completed by Council - Biosecurity</u></p> <ul style="list-style-type: none"> Eumungerie Road Burroway Road Dubbo Collie Road Tomingley Road Tullamore Road
SWIMMING POOLS	
Narromine Pool	<ul style="list-style-type: none"> Opening for the season in October. The installation of the 50m pool liner is complete, and repairs to the gutters has commenced. Water in the pool to stabilise the liner.
Trangie Pool	<ul style="list-style-type: none"> Opening for the season in October.
PARKS AND OPEN SPACE NETWORK CBD Gardens, Parks, Ovals, Villages	
Narromine CBD	<ul style="list-style-type: none"> Ongoing vegetation management. Staged reduction of hedge height in main street ongoing. First stage completed.
Narromine Parks and Reserves	<ul style="list-style-type: none"> General maintenance and mowing. Weed control in all small parks ongoing. Signs erected advising the parks are not cleaned on a regular basis. Dundas Park Playground construction is nearing completion. Rubber installation to commence pending COVID-19 travel restrictions and weather. Council is continually liaising with the Contractor. Apex Park – Fitting out of the canteen and toilets is ongoing. Wetlands – Construction of primary pond continuing. Additional drainage structures being installed, and the installation of paths has commenced.
Narromine Sports Grounds	<ul style="list-style-type: none"> General maintenance, spraying and mowing. Netball amenities building construction nearing completion.

Attachment No. 1

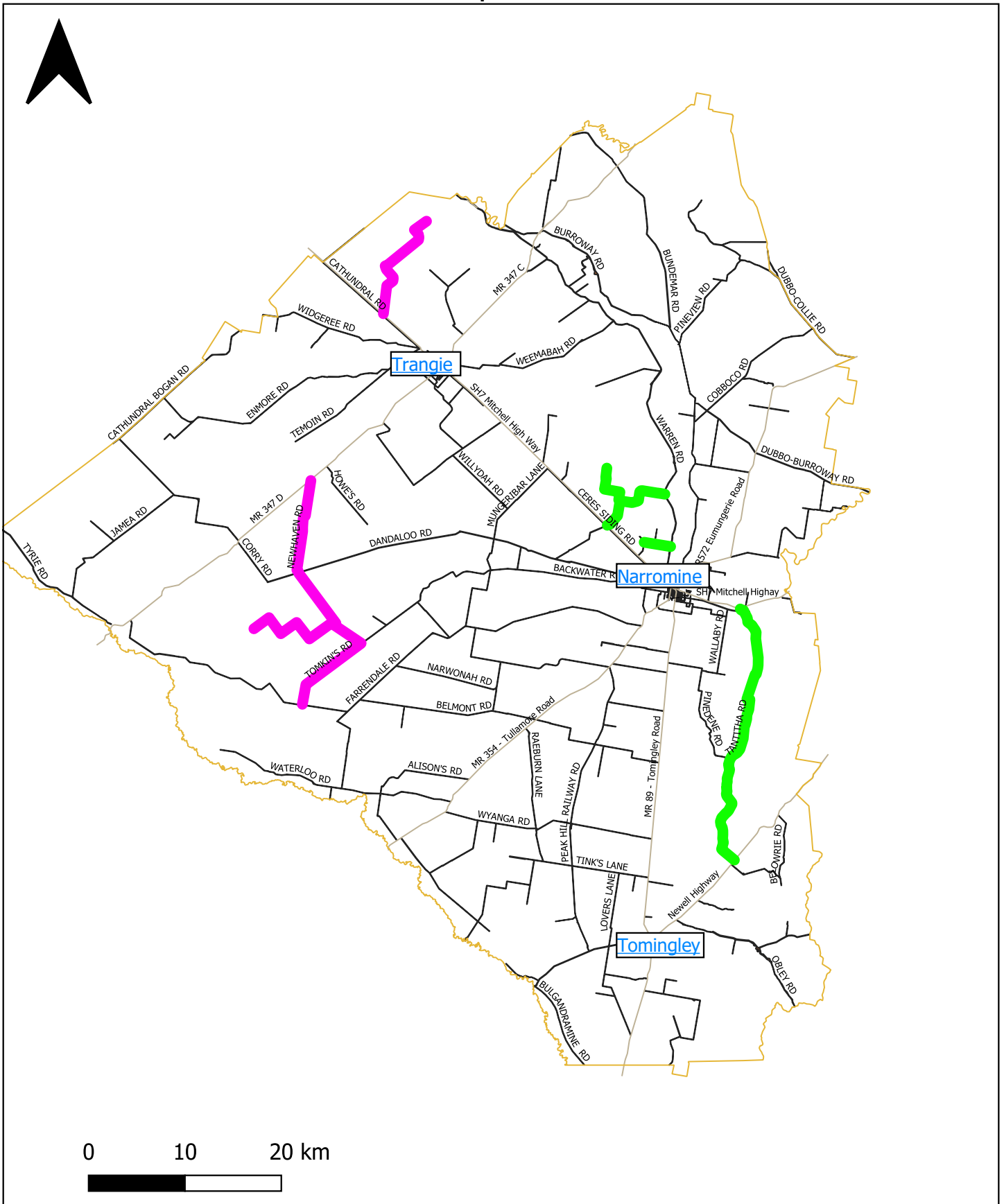
 <p>Narromine SHIRE COUNCIL</p>	<p>MONTHLY WORKS REPORT</p> <p>Wednesday, 6 October 2021</p>	<p>Infrastructure and Engineering Services Narromine Shire Council Tel: 02 6889 9999 Fax: 02 6889 9998 mail@narromine.nsw.gov.au</p>
-----------------------------------------------------------------------------------------------------------------------------	----------------------------------------------------------------------------	-----------------------------------------------------------------------------------------------------------------------------------------------------------------------------------------------------

PARKS AND OPEN SPACE NETWORK CBD Gardens, Parks, Ovals, Villages CONT.	
Narromine Sports Grounds cont.	<ul style="list-style-type: none"> Cale Oval spectator mound construction completed.
Narromine Streets	<ul style="list-style-type: none"> General maintenance. Street sweeping continues.
Trangie CBD	<ul style="list-style-type: none"> General maintenance and weed control ongoing. Vegetation mowing and slashing continuing.
Trangie Parks	<ul style="list-style-type: none"> General maintenance and mowing. Signs erected advising the parks are not cleaned on a regular basis.
Trangie Sports Grounds	<ul style="list-style-type: none"> Maintenance program in place for winter sport. Burns Oval - Preparing to install an automatic lock mechanism to the public toilets, to allow for public use.
Trangie Streets	<ul style="list-style-type: none"> General maintenance. Street sweeping weekly on Thursdays.
Tomingley Village	<ul style="list-style-type: none"> Position of the new multipurpose court has been marked out and earthworks should commence shortly
AERODROME	
Narromine Aerodrome	<ul style="list-style-type: none"> Tree trimming, slashing and weed control continues.
BUILDING MAINTENANCE	
All Buildings	<ul style="list-style-type: none"> General maintenance as required.
Vandalism	<ul style="list-style-type: none"> Graffiti continues in both Narromine and Trangie.
Narromine Medical Centre	<ul style="list-style-type: none"> General maintenance as required.
Council Administration Buildings	<ul style="list-style-type: none"> General maintenance as required.
PUBLIC CONVENIENCES	
Rotary Park (Narromine) Public Toilets	<ul style="list-style-type: none"> Toilet facilities cleaned daily, and QR Codes installed.
Burraway Street Public Toilets (adjacent to Pool)	<ul style="list-style-type: none"> Toilet facilities cleaned daily, and QR Codes installed.
Manildra Street Toilets (at Saleyards)	<ul style="list-style-type: none"> Toilet facilities are open, 24 hours a day, 7 days a week and are cleaned daily, and QR Codes installed.
Argonauts Park (Trangie) Public Toilets (Goan Waterhole)	<ul style="list-style-type: none"> Toilet facilities cleaned every Tuesday, Thursday and Saturday, and QR Codes installed.
Dandaloo Street Trangie (adjacent to Bakery)	<ul style="list-style-type: none"> Toilet facilities cleaned every Monday, Wednesday and Friday, and QR Codes installed.
Trangie Tuck Stop Toilets	<ul style="list-style-type: none"> Checked daily with a main clean every Tuesday and Thursday and either late Saturday or Sunday morning over weekends, and QR Codes installed.
Trangie Truck Wash	<ul style="list-style-type: none"> Stakeholders will be consulted as part of the design and construct process, once a contractor is appointed.













Attachment No. 1

 <p>Narromine SHIRE COUNCIL</p>	<p>MONTHLY WORKS REPORT</p> <p>Wednesday, 6 October 2021</p>	<p>Infrastructure and Engineering Services Narromine Shire Council Tel: 02 6889 9999 Fax: 02 6889 9998 mail@narromine.nsw.gov.au</p>
-----------------------------------------------------------------------------------------------------------------------------	----------------------------------------------------------------------------	-----------------------------------------------------------------------------------------------------------------------------------------------------------------------------------------------------

PUBLIC CONVENIENCES CONT.	
Trangie Truck Wash cont.	<ul style="list-style-type: none"> Tenders close on 8 October 2021
Wetlands	<ul style="list-style-type: none"> Toilet block secured and cleaned daily, and QR Codes installed
CEMETERIES	
Narromine Cemetery	<ul style="list-style-type: none"> General maintenance, mowing and weed spraying. Topping up of subsiding graves continues.
Trangie Cemetery	<ul style="list-style-type: none"> General maintenance, mowing and weed spraying. Topping up of subsiding graves continues.
WATER AND SEWER	
Tomingley	<ul style="list-style-type: none"> Regular maintenance at the water treatment plant. Staff and contractors have commenced earth works on site for the new WTP. Hazard and Operability (HAZOP) and Design Safety Reviews have been completed along with Clear Water Tank slab designs.
Trangie	<ul style="list-style-type: none"> Staff have continued reticulation system maintenance. Staff continue regular sewer pump station and STP system maintenance as required. Staff continue daily operational Drinking Water Quality Testing as required by legislation. Staff replaced 2 house water services due to repeated leaks and severe corrosion. Staff have collected sewage samples for the NSW Health Department COVID 19 Sewage Surveillance Project. Staff have commenced replacement of consumer water meters that are not registering or are over 15 years of age.
Narromine	<ul style="list-style-type: none"> Staff continue daily operational Drinking Water Quality Testing as required by legislation. Staff continue reticulation system maintenance. Staff replaced 1 house water service Staff have continued the regular service maintenance programs for the Narromine sewage pumping station network. Staff have commenced replacement of consumer water meters that are not registering or are over 15 years of age. Staff have collected sewage samples for the NSW Health Department COVID 19 Sewage Surveillance Project.

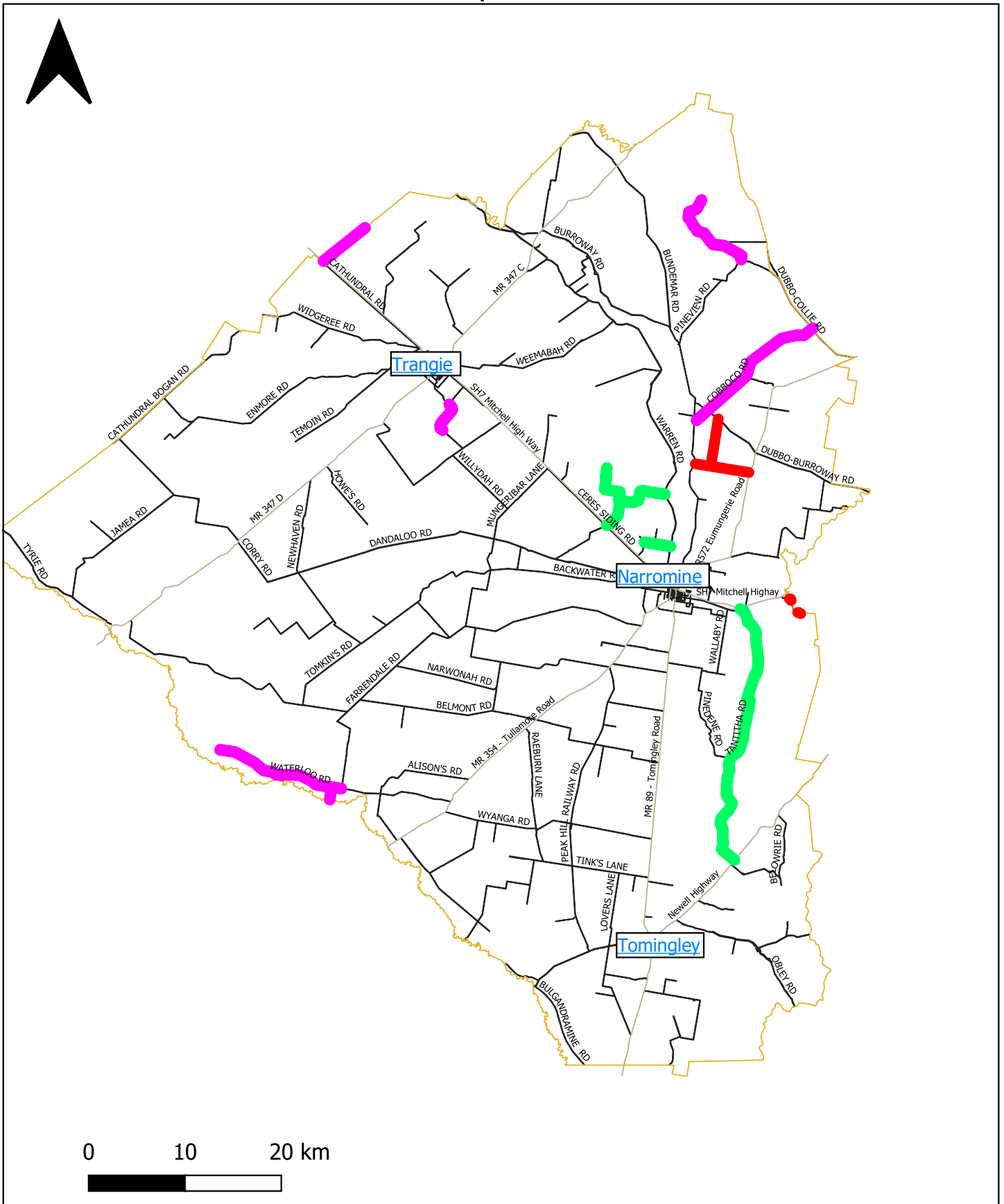


Narromine Shire Council













 July	 November	 March
 August	 December	 April
 September	 January	 May
 October	 February	 June



Note - the roads highlighted are visual purposes only and may not be the exact location of work



Narromine Shire Council

 July	 November	 March
 August	 December	 April
 September	 January	 May
 October	 February	 June



Note - the roads highlighted are visual purposes only and may not be the exact location of work